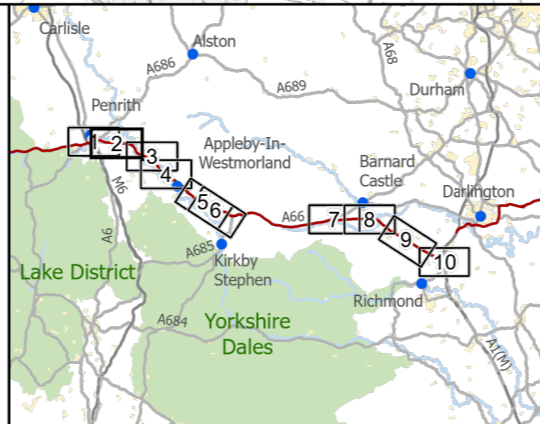


- Route Alignment
- Existing A66
- Order Limits
- Study Area 1000m
- Outfall Location
- Watercourse Crossings
- Main River
- Ordinary Watercourse
- Special Protection Areas (SPA)
- Special Areas of Conservation (SAC)
- Site of Special Scientific Interest (SSSI)



**national highways**

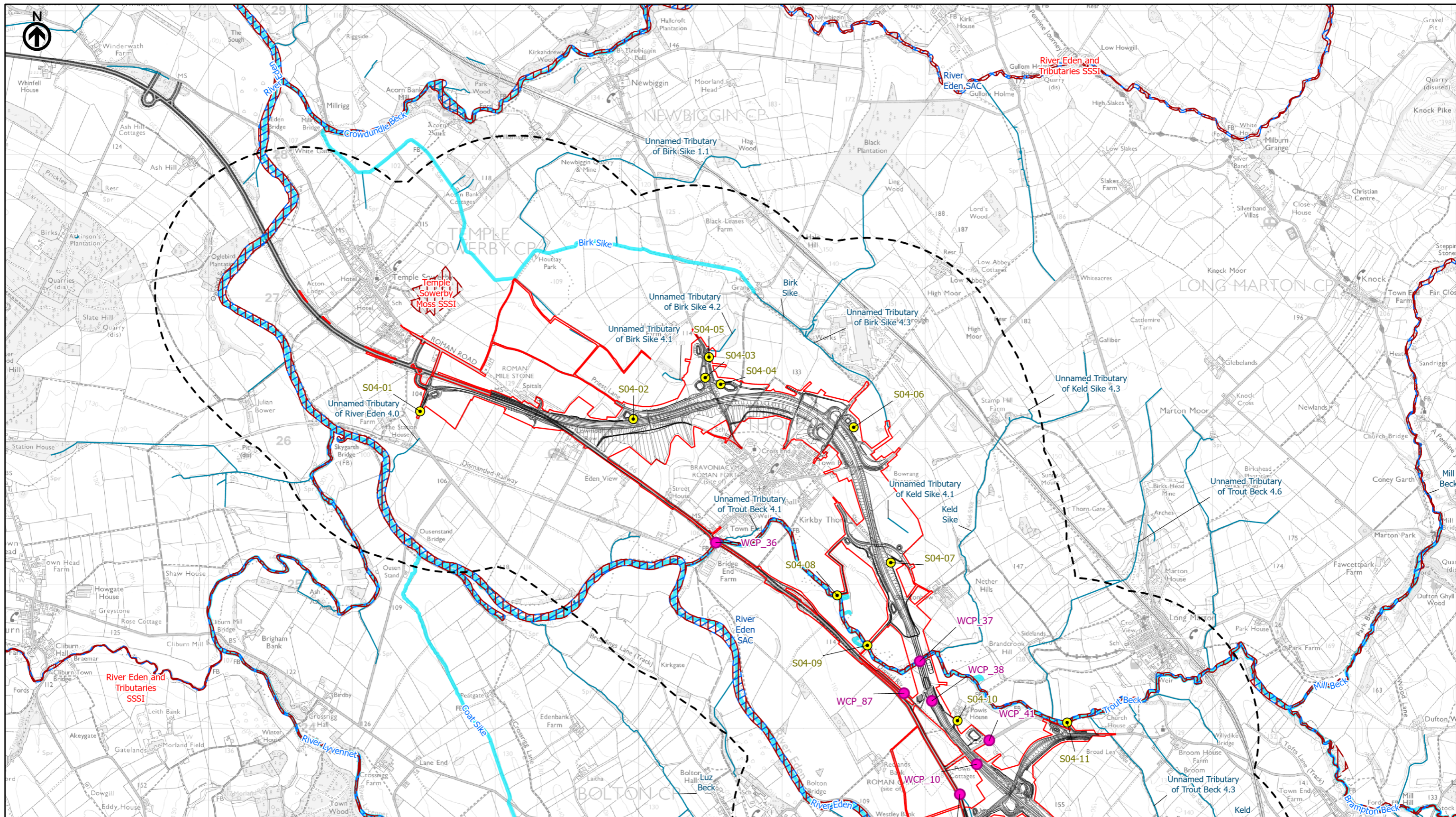
3 Piccadilly Place  
Manchester  
M1 3BN

P02	First Issue	CESL	LHAN	MBRE	AMIT	KWHA
		29/03/22	29/03/22	29/03/22	20/04/22	20/04/22
Revision	Created	Checked	Reviewed	Approved	Authorised	

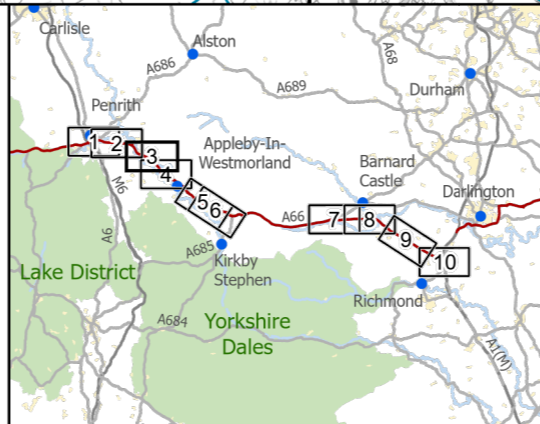
Kilometres

Scale @ A3: 1:25,000 | Project Ref No HE565627 | Stage: Stage 3  
© Crown copyright and database rights (2022). All rights reserved. OS 100030649.  
Contains public sector information licensed under the Open Government Licence v3.0.

Project Name <b>A66 Northern Trans-Pennine Project</b>			
Map Title <b>Figure 14.1</b>			
Surface Water Features			
Scheme: 03, Penrith to Temple Sowerby			
Sheet 2 of 10			
Map Number	Project	Originator	Volume
HE565627	-	AMY	- EWE
S00		- MP - LD -	011121
Location		Type	Role
Suitability	Suitability Description		Revision
S4	FIT FOR STAGE APPROVAL		P02



- Route Alignment
- Existing A66
- Order Limits
- - - Study Area 1000m
- Outfall Location
- Watercourse Crossings
- Main River
- Ordinary Watercourse
- Special Protection Areas (SPA)
- Special Areas of Conservation (SAC)
- Site of Special Scientific Interest (SSSI)



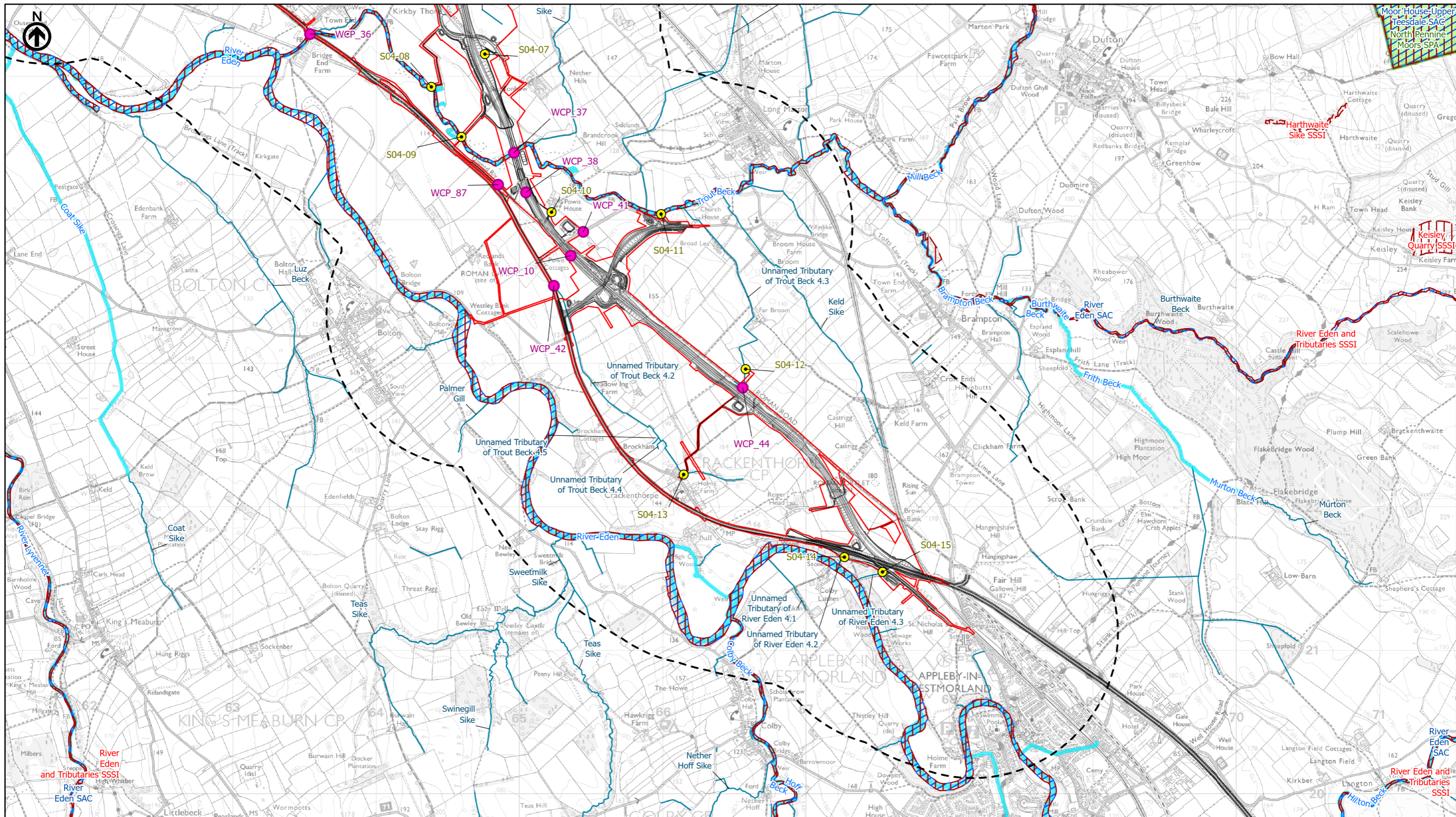
**national highways** 3 Piccadilly Place Manchester M1 3BN

P02	First Issue	CESL	LHAN	MBRE	AMIT	KWHA
		29/03/22	29/03/22	29/03/22	20/04/22	20/04/22
Revision	Created	Checked	Reviewed	Approved	Authorised	

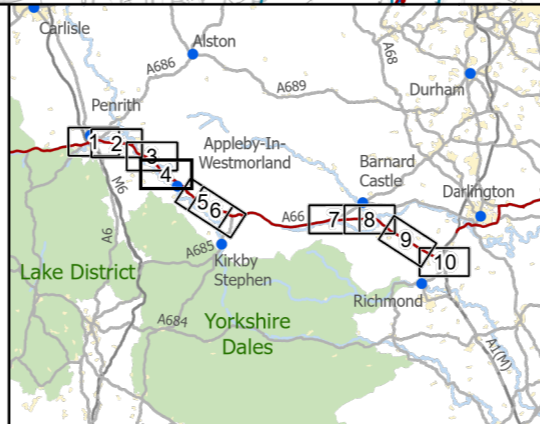
Kilometres  
0 1 2

Scale @ A3: 1:25,000 | Project Ref No HE565627 | Stage: Stage 3  
© Crown copyright and database rights (2022). All rights reserved. OS 100030649.  
Contains public sector information licensed under the Open Government Licence v3.0.

Project Name <b>A66 Northern Trans-Pennine Project</b>			
Map Title <b>Figure 14.1</b>			
Surface Water Features			
Scheme: 0405, Temple Sowerby to Appleby			
Sheet 3 of 10			
Map Number	Project	Originator	Volume
HE565627	-	AMY	- EWE
S00	-	MP	- LD - 01122
Location		Type	Role   Number
Suitability	Suitability Description		Revision
S4	FIT FOR STAGE APPROVAL		P02



- Route Alignment
- Existing A66
- Order Limits
- - - Study Area 1000m
- Outfall Location
- Watercourse Crossings
- Main River
- Ordinary Watercourse
- Special Protection Areas (SPA)
- Special Areas of Conservation (SAC)
- Site of Special Scientific Interest (SSSI)



**national highways**

3 Piccadilly Place  
Manchester  
M1 3BN

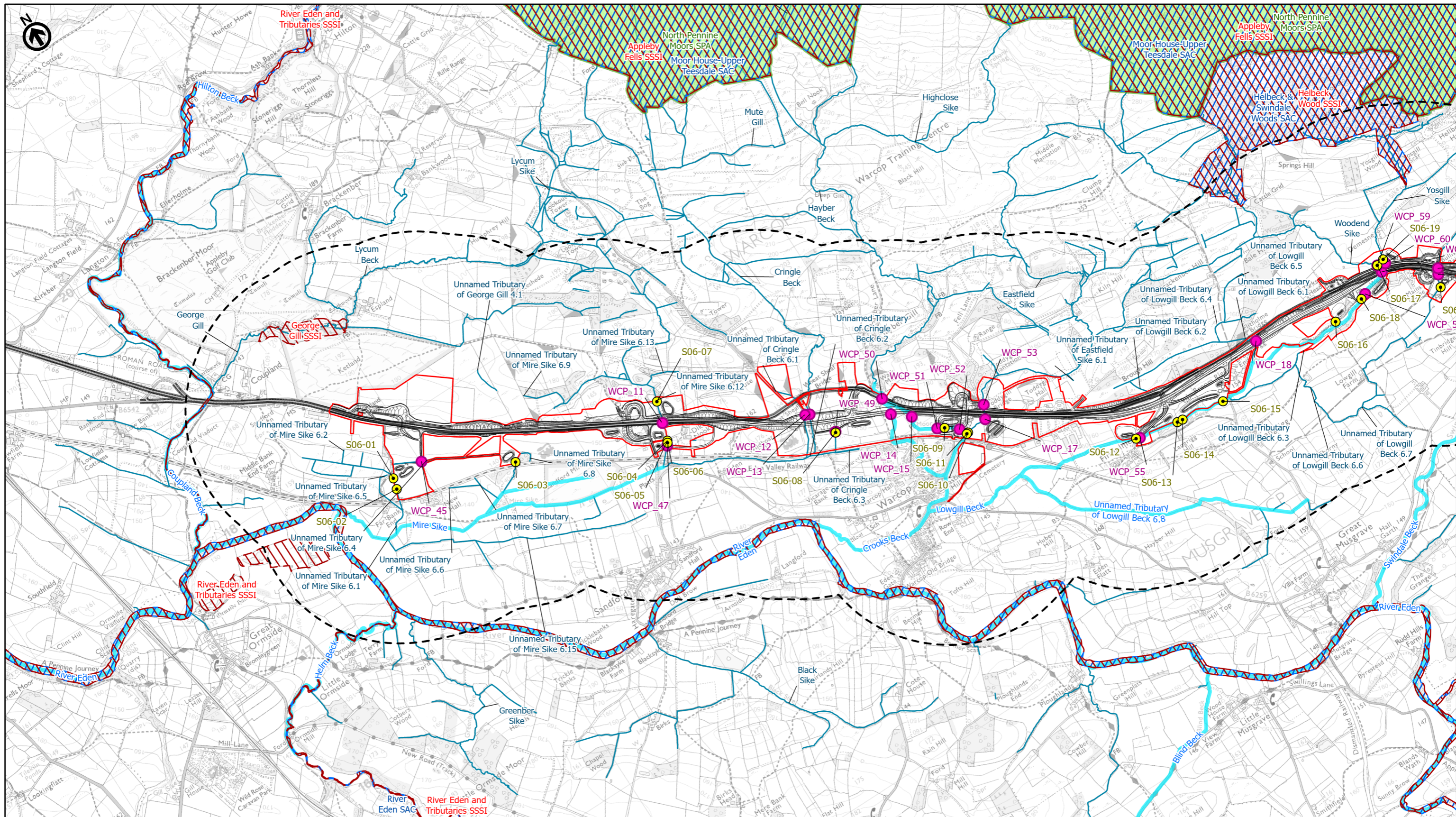
P02	First Issue	CESL	LHAN	MBRE	AMIT	KWHA
		29/03/22	29/03/22	29/03/22	20/04/22	20/04/22
Revision	Created	Checked	Reviewed	Approved	Authorised	

Kilometres

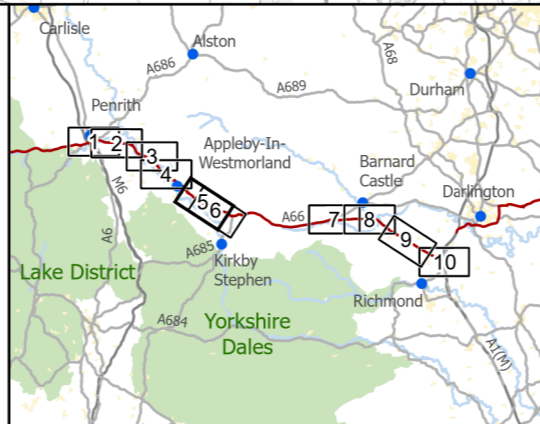
0 1 2

Scale @ A3: 1:25,000 | Project Ref No HE565627 | Stage: Stage 3  
© Crown copyright and database rights (2022). All rights reserved. OS 100030649.  
Contains public sector information licensed under the Open Government Licence v3.0.

Project Name <b>A66 Northern Trans-Pennine Project</b>			
Map Title <b>Figure 14.1</b>			
Surface Water Features			
Scheme: 0405, Temple Sowerby to Appleby			
Sheet 4 of 10			
Map Number Project	Originator	Volume	
HE565627	AMY	EWE	
S00	-	MP - LD -	011123
Location	Type	Role	Number
Suitability S4	Suitability Description FIT FOR STAGE APPROVAL	Revision P02	



- Route Alignment
- Existing A66
- Order Limits
- Study Area 1000m
- Outfall Location
- Watercourse Crossings
- Main River
- Ordinary Watercourse
- Special Protection Areas (SPA)
- Special Areas of Conservation (SAC)
- Site of Special Scientific Interest (SSSI)



**national highways**

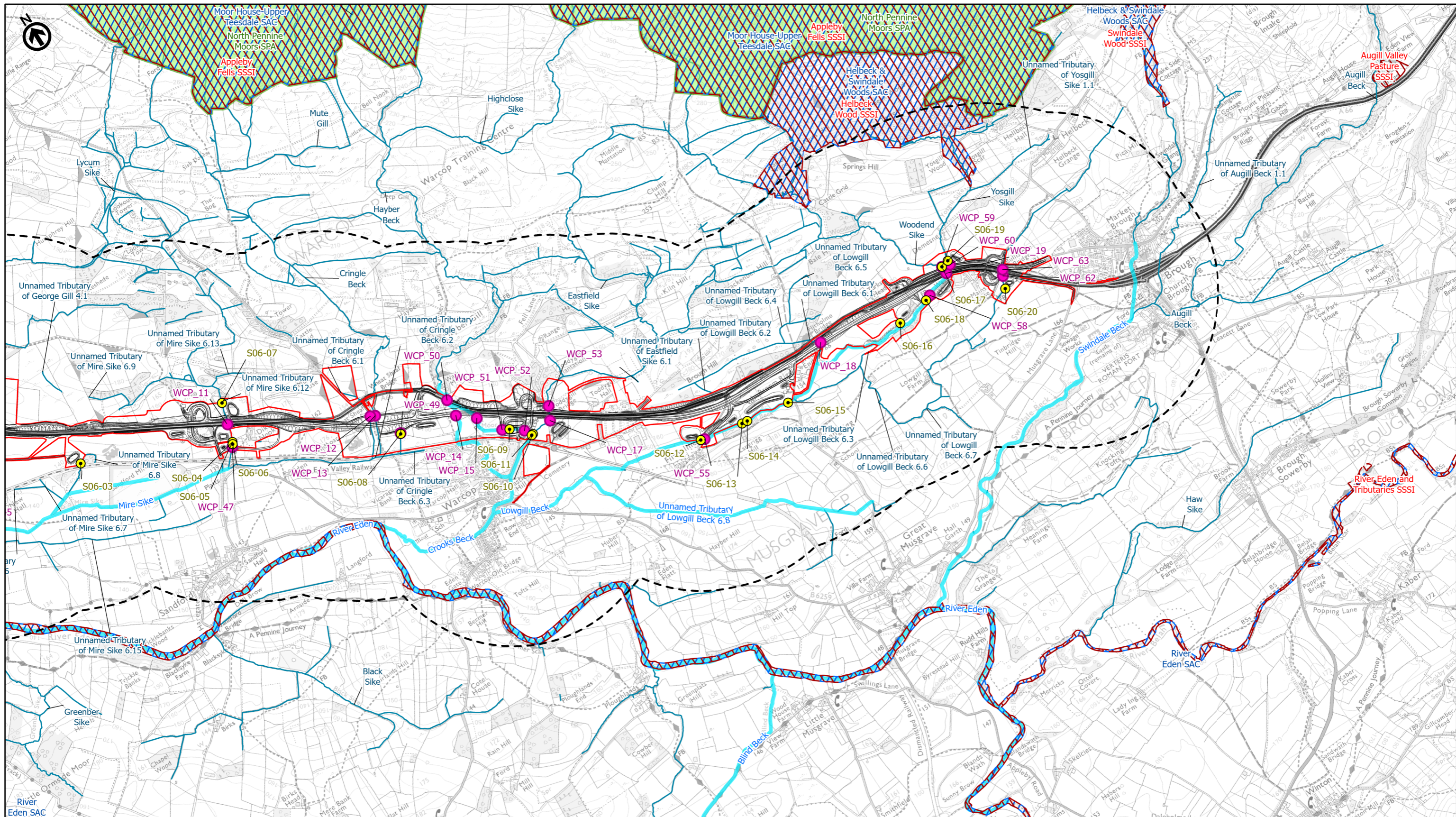
3 Piccadilly Place  
Manchester  
M1 3BN

P03	Second Issue: Revised Order Limits				
	CESL	PKEL	BWIL	AMIT	KWHA
	19/04/23	19/04/23	19/04/23	16/05/23	16/05/23
Revision	Created	Checked	Reviewed	Approved	Authorised

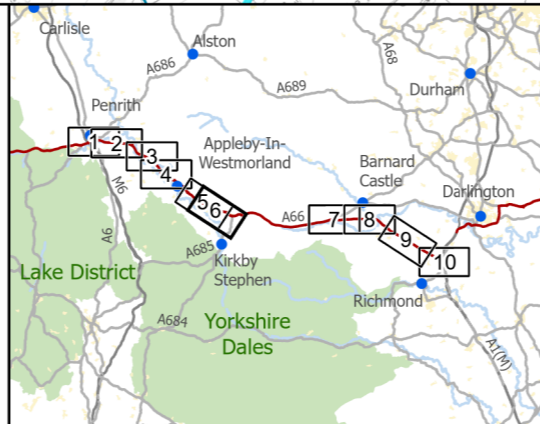
0 1 2 Kilometres

Scale @ A3: 1:25,000 | Project Ref No HE565627 | Stage: Stage 3  
© Crown copyright and database rights (2023). All rights reserved. OS 100030649.  
Contains public sector information licensed under the Open Government Licence v3.0.

Project Name <b>A66 Northern Trans-Pennine Project</b>			
Map Title <b>Figure 14.1</b>			
Surface Water Features			
Scheme: 06, Appleyby to Brough			
Sheet 5 of 10			
Map Number	Project	Originator	Volume
HE565627	-	AMY	EWE
S00	-	MP - LD	011124
Location		Type	Role
Suitability	Suitability Description		Revision
S4	FIT FOR STAGE APPROVAL		P03



- Route Alignment
- Existing A66
- Order Limits
- - - Study Area 1000m
- Outfall Location
- Watercourse Crossings
- Main River
- Ordinary Watercourse
- Special Protection Areas (SPA)
- Special Areas of Conservation (SAC)
- Site of Special Scientific Interest (SSSI)



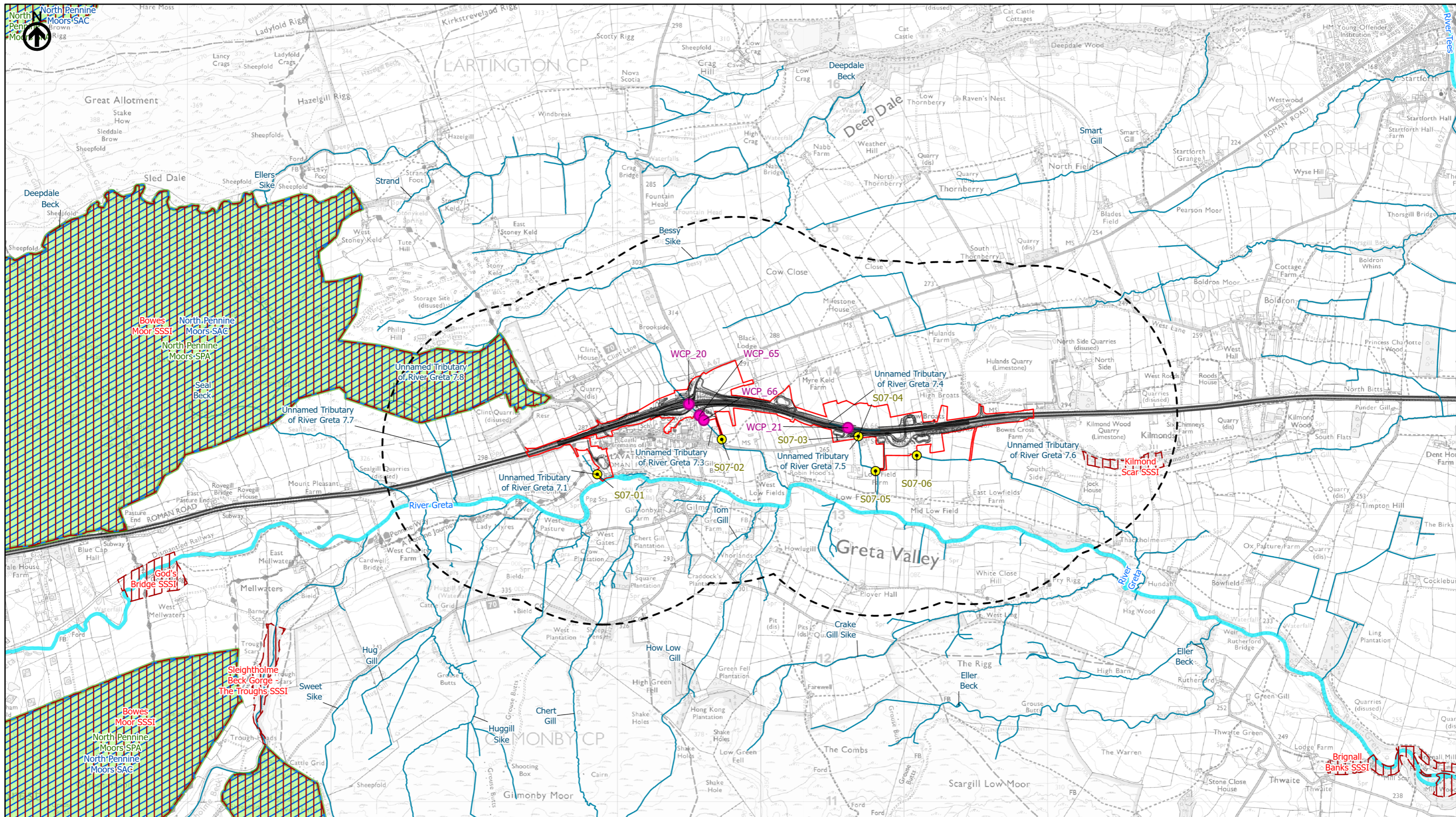
**national highways** 3 Piccadilly Place  
Manchester M1 3BN

P03	Second Issue: Revised Order Limits				
	CESL	PKEL	BWIL	AMIT	KWHA
	19/04/23	19/04/23	19/04/23	16/05/23	16/05/23
Revision	Created	Checked	Reviewed	Approved	Authorised

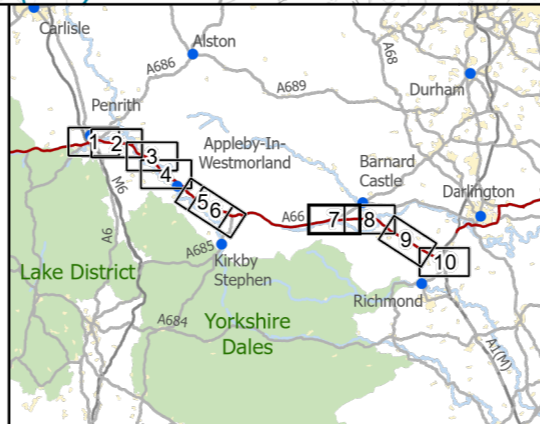
Kilometres  
0 1 2

Scale @ A3: 1:25,000 | Project Ref No HE565627 | Stage: Stage 3  
© Crown copyright and database rights (2023). All rights reserved. OS 100030649.  
Contains public sector information licensed under the Open Government Licence v3.0.

Project Name <b>A66 Northern Trans-Pennine Project</b>			
Map Title <b>Figure 14.1</b>			
Surface Water Features			
Scheme: 06, Appley to Brough			
Sheet 6 of 10			
Map Number Project	Originator	Volume	
HE565627	AMY	EWE	
S00 Location	MP	LD	011125
Suitability S4	Suitability Description FIT FOR STAGE APPROVAL		Revision P03



- Route Alignment
- Existing A66
- Order Limits
- - - Study Area 1000m
- Outfall Location
- Watercourse Crossings
- Main River
- Ordinary Watercourse
- Special Protection Areas (SPA)
- Special Areas of Conservation (SAC)
- Site of Special Scientific Interest (SSSI)



**national highways**

3 Piccadilly Place  
Manchester  
M1 3BN

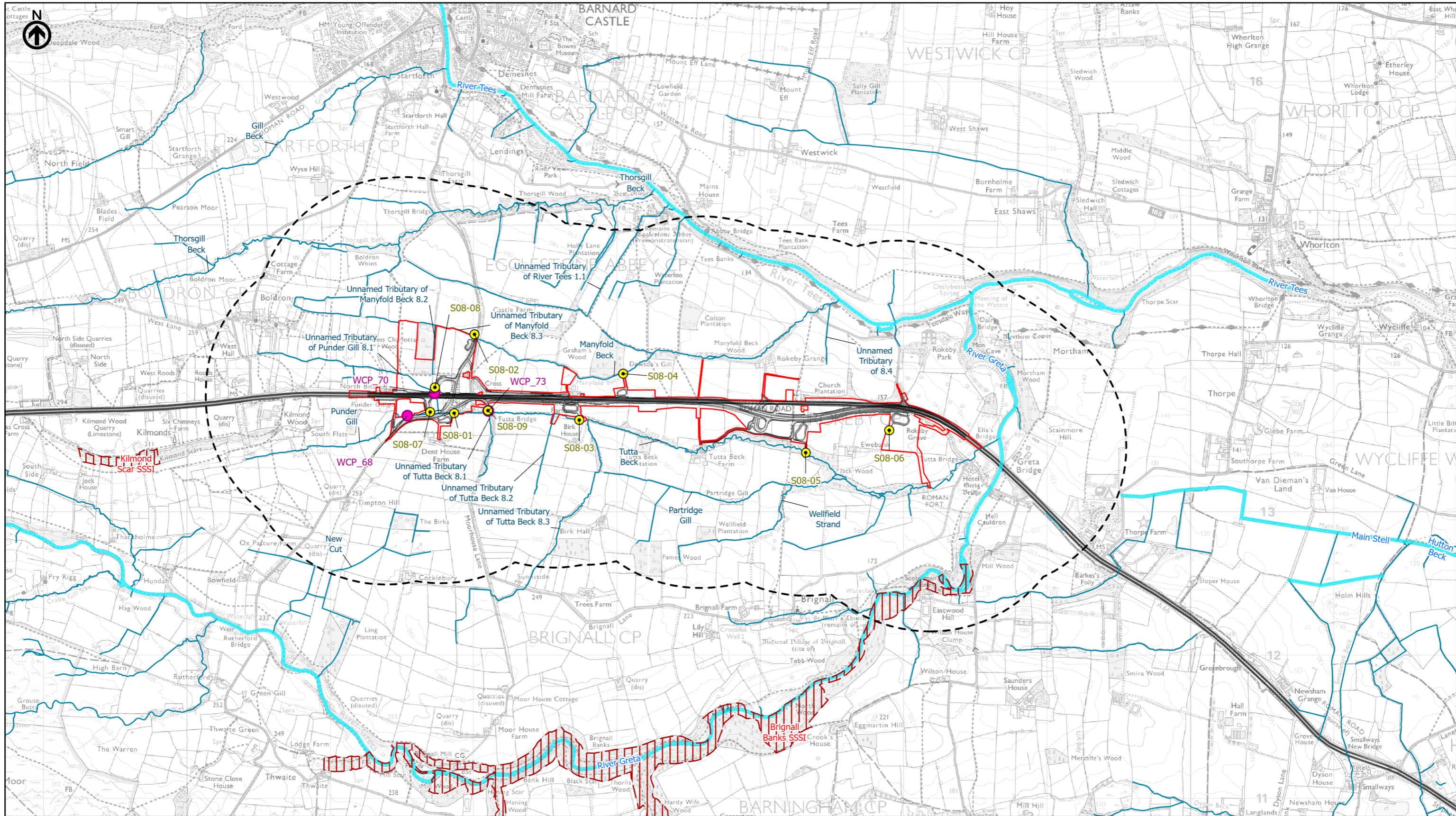
P02	First Issue	CESL	LHAN	MBRE	AMIT	KWHA
		29/03/22	29/03/22	29/03/22	20/04/22	20/04/22
Revision	Created	Checked	Reviewed	Approved	Authorised	

Kilometres

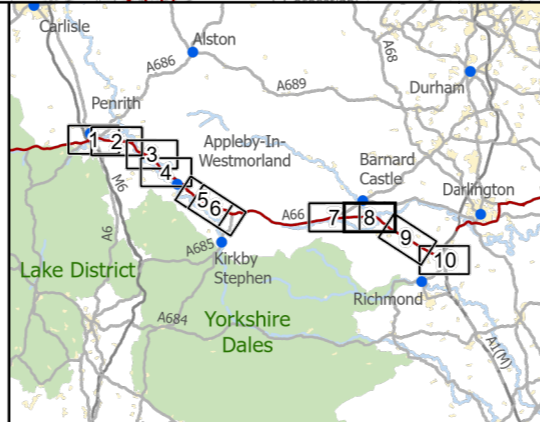
0 1 2

Scale @ A3: 1:25,000 | Project Ref No HE565627 | Stage: Stage 3  
© Crown copyright and database rights (2022). All rights reserved. OS 100030649.  
Contains public sector information licensed under the Open Government Licence v3.0.

Project Name <b>A66 Northern Trans-Pennine Project</b>			
Map Title <b>Figure 14.1</b>			
Surface Water Features			
Scheme: 07, Bowes Bypass			
Sheet 7 of 10			
Map Number	Project	Originator	Volume
HE565627	-	AMY	- EWE
S00		MP - LD - 011126	
Location		Type	Role   Number
Suitability	Suitability Description		Revision
S4	FIT FOR STAGE APPROVAL		P02



- Route Alignment
- Existing A66
- Order Limits
- - - Study Area 1000m
- Outfall Location
- Watercourse Crossings
- Main River
- Ordinary Watercourse
- Special Protection Areas (SPA)
- Special Areas of Conservation (SAC)
- Site of Special Scientific Interest (SSSI)



**national highways**

3 Piccadilly Place  
Manchester  
M1 3BN

P02	First Issue	CESL	LHAN	MBRE	AMIT	KWHA
		29/03/22	29/03/22	29/03/22	20/04/22	20/04/22
Revision	Created	Checked	Reviewed	Approved	Authorised	

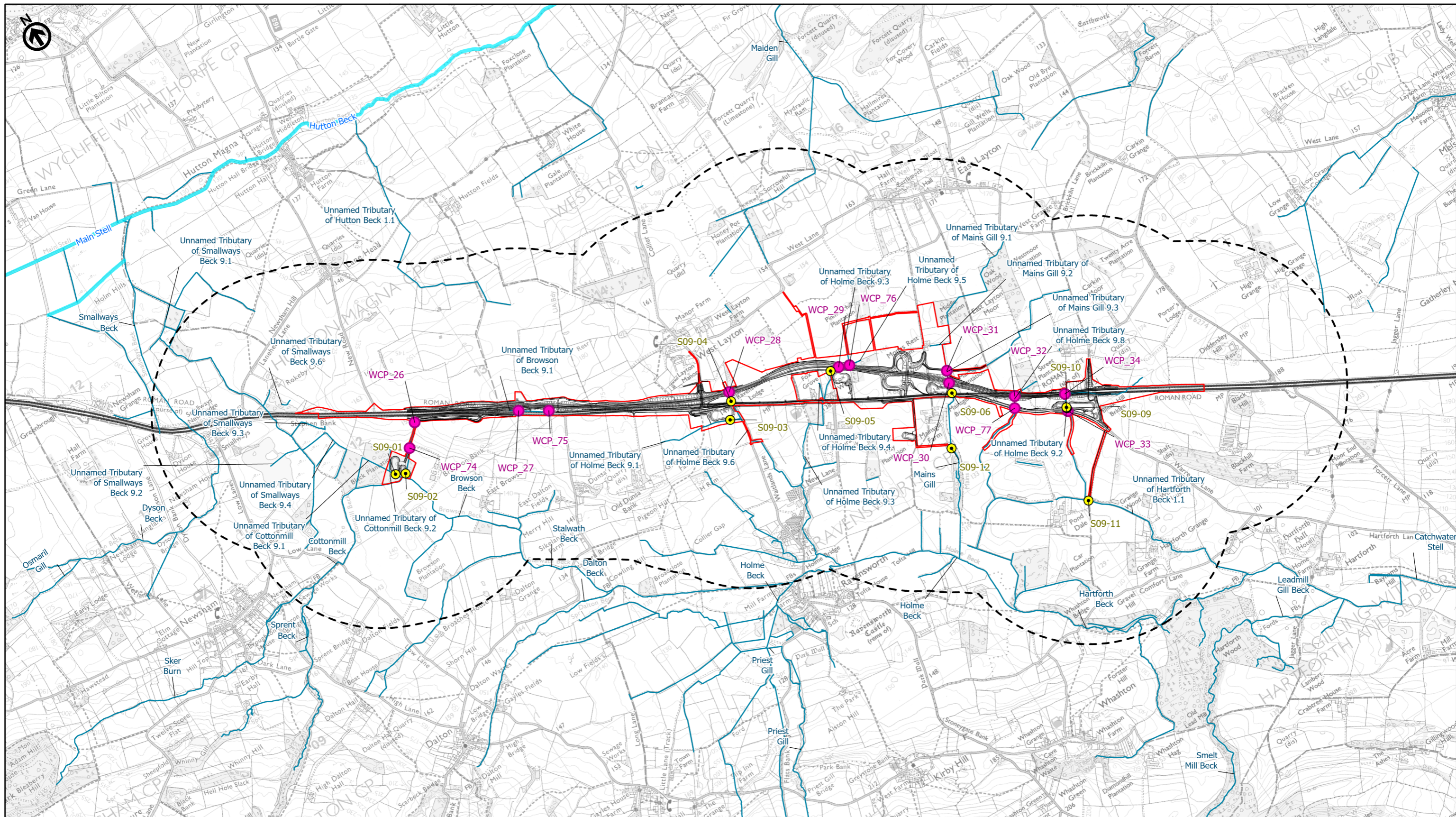
Kilometres

0 1 2

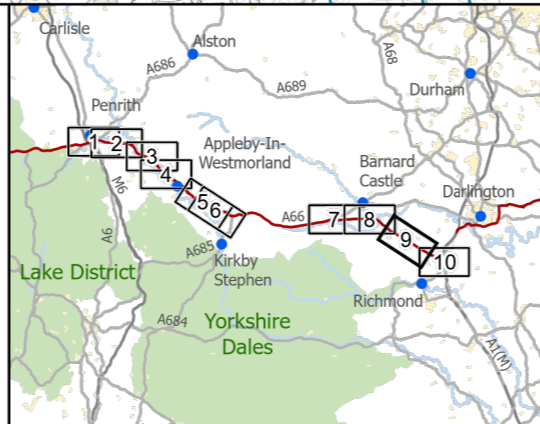
Scale @ A3: 1:25,000 | Project Ref No HE565627 | Stage: Stage 3  
© Crown copyright and database rights (2022). All rights reserved. OS 100030649.  
Contains public sector information licensed under the Open Government Licence v3.0.

Project Name <b>A66 Northern Trans-Pennine Project</b>			
Map Title <b>Figure 14.1</b>			
Surface Water Features			
Scheme: 08, Cross Lanes to Rokeby			
Sheet 8 of 10			
Map Number	Project	Originator	Volume
HE565627	-	AMY	- EWE
Scale		Location	
S00		MP - LD - 011127	
Suitability	Suitability Description		Revision
S4	FIT FOR STAGE APPROVAL		P02





- Route Alignment
- Existing A66
- Order Limits
- Study Area 1000m
- Outfall Location
- Watercourse Crossings
- Main River
- Ordinary Watercourse
- Special Protection Areas (SPA)
- Special Areas of Conservation (SAC)
- Site of Special Scientific Interest (SSSI)



**national highways**

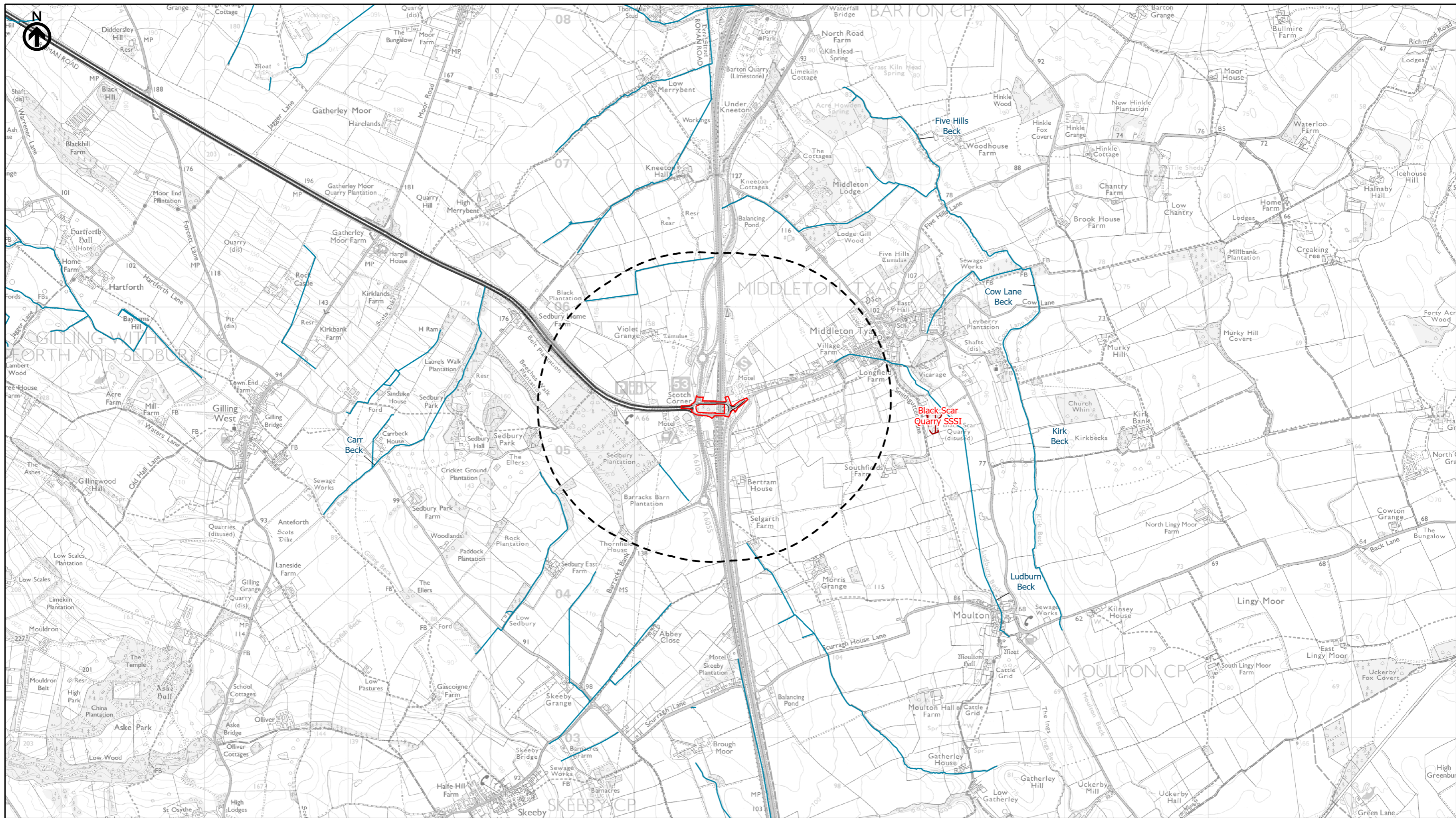
3 Piccadilly Place  
Manchester  
M1 3BN

P02	First Issue	CESL	LHAN	MBRE	AMIT	KWHA
		29/03/22	29/03/22	29/03/22	20/04/22	20/04/22
Revision	Created	Checked	Reviewed	Approved	Authorised	

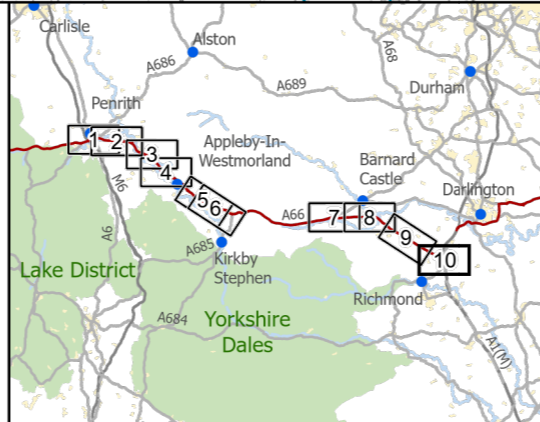
Kilometres

Scale @ A3: 1:25,000 | Project Ref No HE565627 | Stage: Stage 3  
© Crown copyright and database rights (2022). All rights reserved. OS 100030649.  
Contains public sector information licensed under the Open Government Licence v3.0.

Project Name <b>A66 Northern Trans-Pennine Project</b>			
Map Title <b>Figure 14.1</b>			
Surface Water Features			
Scheme: 09, Stephen Bank to Carkin Moor			
Sheet 9 of 10			
Map Number	Project	Originator	Volume
HE565627	-	AMY	- EWE
S00		MP - LD - 011128	
Location		Type	Role   Number
Suitability	Suitability Description		Revision
S4	FIT FOR STAGE APPROVAL		P02



- Route Alignment
- Existing A66
- Order Limits
- - - Study Area 1000m
- Outfall Location
- Watercourse Crossings
- Main River
- Ordinary Watercourse
- Special Protection Areas (SPA)
- Special Areas of Conservation (SAC)
- Site of Special Scientific Interest (SSSI)



**national highways**

3 Piccadilly Place  
Manchester  
M1 3BN

P02	First Issue				
	CESL	LHAN	MBRE	AMIT	KWHA
	29/03/22	29/03/22	29/03/22	20/04/22	20/04/22
Revision	Created	Checked	Reviewed	Approved	Authorised

Kilometres

0 1 2

Scale @ A3: 1:25,000 | Project Ref No HE565627 | Stage: Stage 3  
© Crown copyright and database rights (2022). All rights reserved. OS 100030649.  
Contains public sector information licensed under the Open Government Licence v3.0.

Project Name <b>A66 Northern Trans-Pennine Project</b>			
Map Title <b>Figure 14.1</b>			
Surface Water Features			
Scheme: 11, A1(M) Junction 53 Scotch Corner			
Sheet 10 of 10			
Map Number	Project	Originator	Volume
HE565627	-	AMY	- EWE
S00		-	MP - LD - 011129
Location		Type	Role   Number
Suitability	Suitability Description		Revision
S4	FIT FOR STAGE APPROVAL		P02